



(<https://www.wikiloc.com/trails/hiking>)

Hiking (The best Hiking trails in Spain (<https://www.wikiloc.com/trails/hiking/spain>) → Andalusia (<https://www.wikiloc.com/trails/hiking/spain/andalusia>) → Lora del Río (<https://www.wikiloc.com/trails/hiking/spain/andalusia/lora-del-rio>))

Dehesa de Matallana (Lora del Río)

[Download](https://www.wikiloc.com/wikiloc/download.do?id=21793922) (<https://www.wikiloc.com/wikiloc/download.do?id=21793922>)

Be the first to clap

Clap

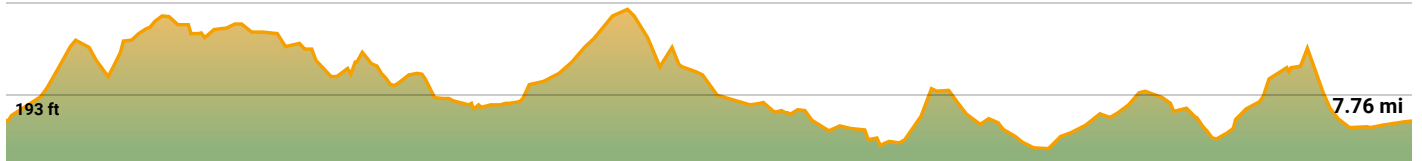
Comment

Save to a List

Share



477 ft



near Lora del Río, Andalucía (España)

[Go Ad free with Wikiloc Premium → \(/premium\)](#)



(<https://www.wikiloc.com/wikiloc/user.do?id=359236>)

Author **furino** (<https://www.wikiloc.com/wikiloc/user.do?id=359236>)

6,360

([https://help.wikiloc.com/article/185-](https://help.wikiloc.com/article/185-what-is-the-userrank-on-wikiloc)

[what-is-the-userrank-on-wikiloc](https://help.wikiloc.com/article/185-what-is-the-userrank-on-wikiloc))

📍 130 (<https://www.wikiloc.com/wikiloc/user.do?id=359236>)

👤 998 ([https://www.wikiloc.com/wikiloc/user.do?](https://www.wikiloc.com/wikiloc/user.do?id=359236)

[id=359236](https://www.wikiloc.com/wikiloc/user.do?id=359236))

I've navigated this trail

Distance	7.76 mi	Elevation gain	751 ft
Technical difficulty	Moderate	Elevation loss	751 ft
Max elevation	477 ft	Trailrank	47
Min elevation	193 ft	Trail type	Loop



(/hiking-trails/dehesa-de-matallana-lora-del-rio-21793922/photo-13835173)



(/hiking-trails/dehesa-de-matallana-lora-del-rio-21793922/photo-13835184)




(/hiking-trails/dehesa-de-matallana-lora-del-rio-21793922/photo-13835197)



(/hiking-trails/dehesa-de-matallana-lora-del-rio-21793922/photo-13835198)



(/hiking-trails/dehesa-de-matallana-lora-del-rio-21793922/photo-13835209)



(/hiking-trails/dehesa-de-matallana-lora-del-rio-21793922/photo-13835213)

[View more photos...](#)

Time

4 hours one minute

Coordinates

1216

Uploaded

December 31, 2017

Recorded

December 2017

(/premium)

See weather forecasts for this trail with Wikiloc Premium. Learn more → (/premium)

[Go Ad free with Wikiloc Premium → \(/premium\)](#)

Ruta por la Dehesa de Matallana, monte público cercano a Lora del Río con un bonito entorno compuesto principalmente por pinos piñoneros, alcornoques y encinas.

Procuré durante el recorrido evitar pistas y grandes caminos, lo cual es posible debido a las innumerables sendas, veredas y trochas que aparecen, se dividen, desaparecen, se difuminan... Por ello será fácil que perdamos el trazado exacto del track, pero por lo mismo no deberá costarnos demasiado retomarlo. En ocasiones caminaremos campo a través, aunque no hay zonas realmente difíciles, casi siempre acabamos encontrando paso entre la vegetación, aunque en algún momento debamos retroceder algunos metros y orientarnos.

A reseñar que en el km 3,8 (waypoint "comienza tramo complicado") intenté progresar por el arroyo Algarín, pero después de unas decenas de metros y a pesar de caminar en parte por su lecho seco, acabé teniendo que volver sobre mis pasos debido a lo cerrado de la vegetación y estrechamiento del cauce. Quizás lo mejor sea obviar este tramo de ida y vuelta.

Intersection**Desvío**

(/hiking-trails/dehesa-de-matallana-lora-del-rio-21793922/photo-13835216)

↑ 342 ft

River**Arroyo**

↑ 414 ft

Waypoint**Pista**

↑ 403 ft

River**Arroyo de Algarín**

(/hiking-trails/dehesa-de-matallana-lora-del-rio-21793922/photo-13835227)

(/hiking-trails/dehesa-de-matallana-lora-del-rio-21793922/photo-

13835231)

↑ 335 ft

Waypoint

Comienza tramo complicado

↑ 288 ft

Waypoint

Cortafuegos

↑ 354 ft

Picnic

Área recreativa El Algarín

(/hiking-trails/dehesa-de-matallana-lora-del-rio-21793922/photo-13835242)

(/hiking-trails/dehesa-de-matallana-lora-del-rio-21793922/photo-13835245)

(/hiking-trails/dehesa-de-matallana-lora-del-rio-21793922/photo-13835272)

↑ 281 ft

Bridge

Puente

(/hiking-trails/dehesa-de-matallana-lora-del-rio-21793922/photo-13835275)

↑ 194 ft

Waypoint

Cruce de pistas

(/hiking-trails/dehesa-de-matallana-lora-del-rio-21793922/photo-13835277)

↑ 304 ft

Waypoint

Caminamos por lecho de arroyo

↑ 223 ft

Waypoint

Cortafuegos

(/hiking-trails/dehesa-de-matallana-lora-del-rio-21793922/photo-13835279)

(/hiking-trails/dehesa-de-matallana-lora-del-rio-21793922/photo-13835281)

↑ 287 ft

Picnic

Área recreativa Las Tinajas

(/hiking-trails/dehesa-de-matallana-lora-del-rio-21793922/photo-13835284)

↑ 263 ft

Comments




(<https://www.wikiloc.com/wikiloc/user.do?id=9704126>)

Add a comment (as Roger Terence) or Add a review (<https://www.wikiloc.com/wikiloc/review.do?sid=21793922>)


Please write your comment

Send comment

Nearby trails

 **2020-12-20 DEHESA DE MATALALLANA CIRCULAR**
Hiking


Distance
3.64 mi




Elevation +
246 f

TrailRank
53

[\(/hiking-trails/2020-](/hiking-trails/2020-)




[\(/wikiloc/user.
id=100798\)](/wikiloc/user-id=100798)

 **Dehesa Matallana**
[\(/hiking-trails/dehesa-matallana-](/hiking-trails/dehesa-matallana-)
Hiking


Distance
7.19 mi

Elevation +
919 f


TrailRank
42



[\(/hiking-trails/dehesa-](/hiking-trails/dehesa-)




[\(/wikiloc/user.
id=1300489\)](/wikiloc/user-id=1300489)

 **Dehesa Matallana**
[\(/hiking-trails/dehesa-matallana-](/hiking-trails/dehesa-matallana-)
Hiking


Distance
7.58 mi

Elevation +
1060 f


TrailRank
41



[\(/hiking-trails/dehesa-](/hiking-trails/dehesa-)




[\(/wikiloc/user.
id=1300489\)](/wikiloc/user-id=1300489)

 **Lora del Río . matallana**
[\(/hiking-trails/lora-del-rio-matallana-](/hiking-trails/lora-del-rio-matallana-)
Hiking


Distance
5.15 mi

Elevation +
436 f

TrailRank
29 | ★5



[\(/hiking-trails/lora-del-](/hiking-trails/lora-del-)



[\(/wikiloc/user.
id=1299242\)](/wikiloc/user-id=1299242)

Explore with the map(<https://www.wikiloc.com/wikiloc/map.do?lt=37.66204&ln=-5.572263&z=14>)

Get the App



(https://apps.apple.com/us/app/wikiloc-outdoor-navigation-gps/id432102730?pt=502712&ct=wikiloc_banner_footer&mt=8)



(https://play.google.com/store/apps/details?id=com.wikiloc.wikilocandroid&hl=en&referrer=utm_source%3Dfoo)

Explore Trails

World Map (<https://www.wikiloc.com/wikiloc/map.do>)

Explore by Photos
(<https://www.wikiloc.com/wikiloc/map.do?sw=-80.41570744462179%2C-202.85156250000003&ne=80.53207112232734%2C202.1484375&viewMode=1&event=donors>)

All Activities & Countries (<https://www.wikiloc.com/trails>)

Wikiloc Planet (<https://www.wikiloc.com/planet>)

About Wikiloc

About us (<https://www.wikiloc.com/wikiloc/about-us.do>)

Community Members
(<https://www.wikiloc.com/wikiloc/findPeople.do>)

Donors (<https://www.wikiloc.com/wikiloc/donate.do?event=donors>)

Jobs (<https://www.wikiloc.com/jobs>)

Help

Help Center (<https://help.wikiloc.com>)

Forum and Feedback (<https://www.wikiloc.com/forum>)

Services

Wikiloc Premium (<https://www.wikiloc.com/premium>)

Promote your business
(<https://www.wikiloc.com/wikiloc/pois.do>)

Promote your trails
(<https://www.wikiloc.com/wikiloc/org.do>)



([/wikiloc/one-percent.do](https://www.wikiloc.com/wikiloc/one-percent.do))

English ^

(<https://twitter.com/wikiloc>)

(<https://instagram.com/wikiloc/>)

© Wikiloc. All rights reserved. [Terms of use \(https://www.wikiloc.com/wikiloc/terms_en.html?v5.1\)](https://www.wikiloc.com/wikiloc/terms_en.html?v5.1) | [Privacy and Cookie policy \(https://www.wikiloc.com/wikiloc/privacy.html?v3.0\)](https://www.wikiloc.com/wikiloc/privacy.html?v3.0)